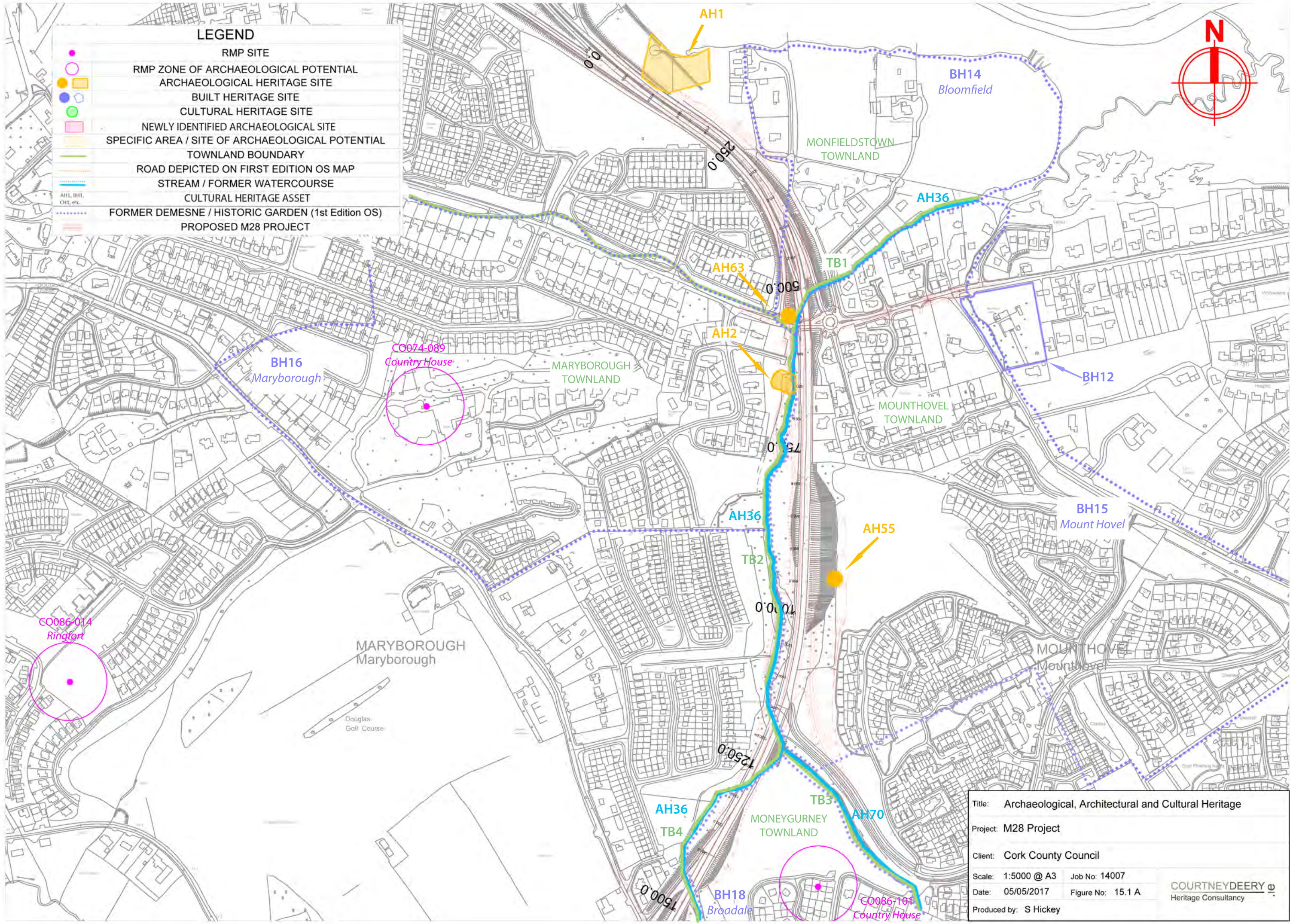


LEGEND

- RMP SITE
- RMP ZONE OF ARCHAEOLOGICAL POTENTIAL
- ARCHAEOLOGICAL HERITAGE SITE
- BUILT HERITAGE SITE
- CULTURAL HERITAGE SITE
- NEWLY IDENTIFIED ARCHAEOLOGICAL SITE
- SPECIFIC AREA / SITE OF ARCHAEOLOGICAL POTENTIAL
- TOWNLAND BOUNDARY
- ROAD DEPICTED ON FIRST EDITION OS MAP
- STREAM / FORMER WATERCOURSE
- CULTURAL HERITAGE ASSET
- FORMER DEMESNE / HISTORIC GARDEN (1st Edition OS)
- PROPOSED M28 PROJECT

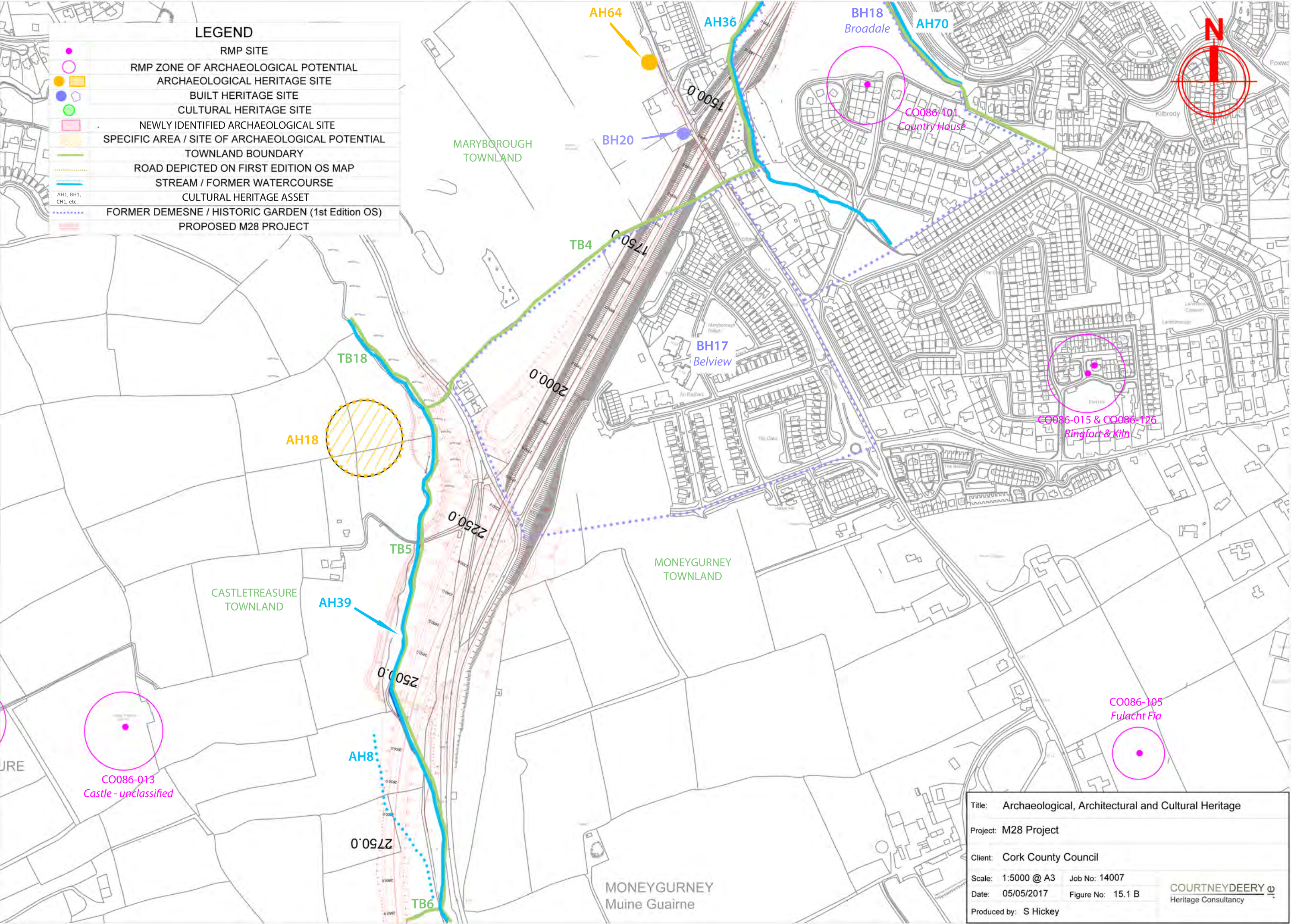


Title: Archaeological, Architectural and Cultural Heritage	
Project: M28 Project	
Client: Cork County Council	
Scale: 1:5000 @ A3	Job No: 14007
Date: 05/05/2017	Figure No: 15.1 A
Produced by: S Hickey	

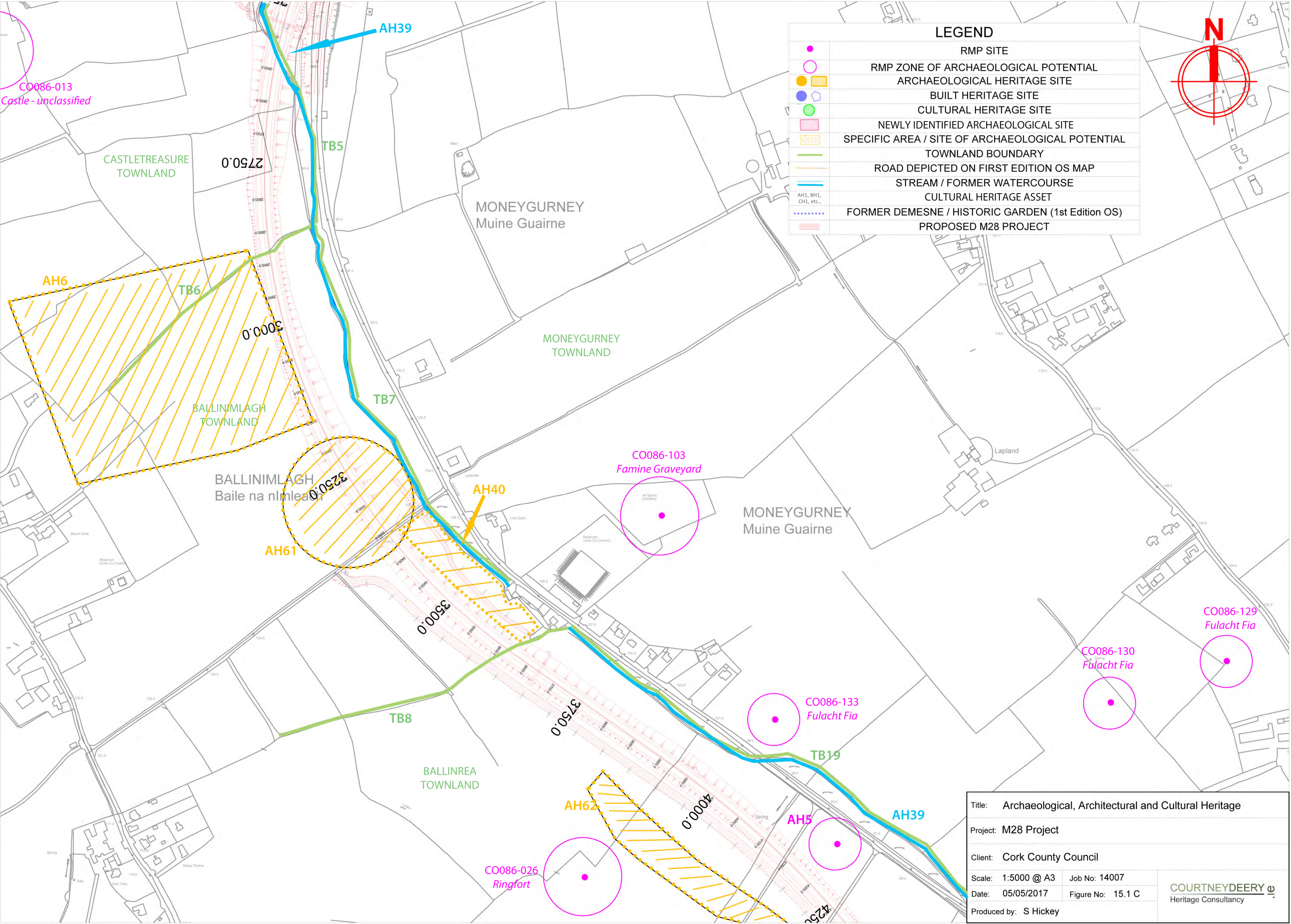
COURTNEYDEERY
Heritage Consultancy

LEGEND

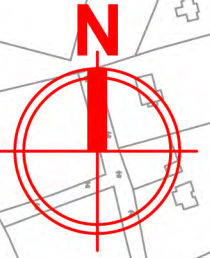
- RMP SITE
- RMP ZONE OF ARCHAEOLOGICAL POTENTIAL
- ARCHAEOLOGICAL HERITAGE SITE
- BUILT HERITAGE SITE
- CULTURAL HERITAGE SITE
- NEWLY IDENTIFIED ARCHAEOLOGICAL SITE
- SPECIFIC AREA / SITE OF ARCHAEOLOGICAL POTENTIAL
- TOWNLAND BOUNDARY
- ROAD DEPICTED ON FIRST EDITION OS MAP
- STREAM / FORMER WATERCOURSE
- CULTURAL HERITAGE ASSET
- - - FORMER DEMESNE / HISTORIC GARDEN (1st Edition OS)
- PROPOSED M28 PROJECT



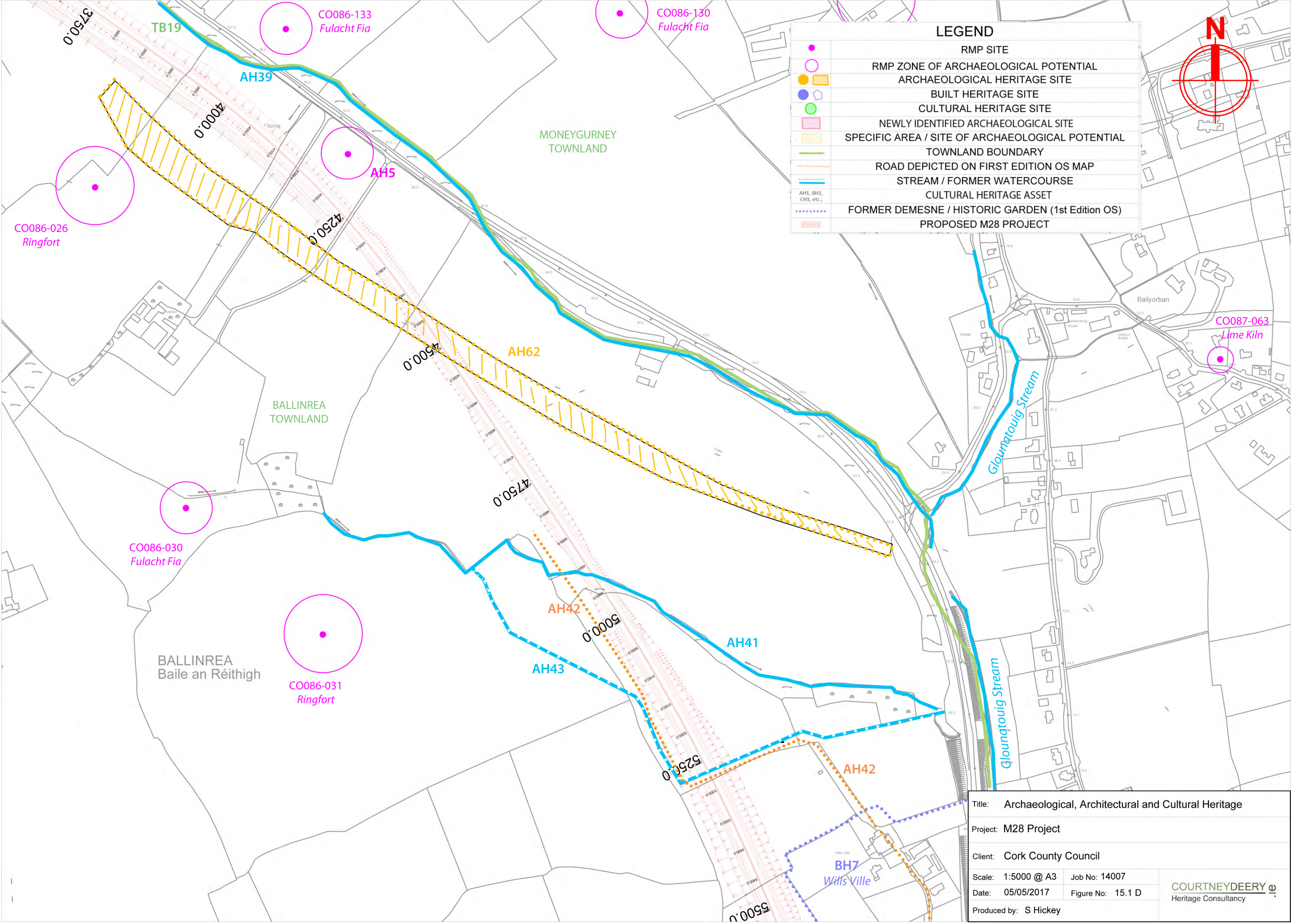
Title: Archaeological, Architectural and Cultural Heritage	
Project: M28 Project	
Client: Cork County Council	
Scale: 1:5000 @ A3	Job No: 14007
Date: 05/05/2017	Figure No: 15.1 B
Produced by: S Hickey	
 Heritage Consultancy	



LEGEND	
	RMP SITE
	RMP ZONE OF ARCHAEOLOGICAL POTENTIAL
	ARCHAEOLOGICAL HERITAGE SITE
	BUILT HERITAGE SITE
	CULTURAL HERITAGE SITE
	NEWLY IDENTIFIED ARCHAEOLOGICAL SITE
	SPECIFIC AREA / SITE OF ARCHAEOLOGICAL POTENTIAL
	TOWNLAND BOUNDARY
	ROAD DEPICTED ON FIRST EDITION OS MAP
	STREAM / FORMER WATERCOURSE
	CULTURAL HERITAGE ASSET
	FORMER DEMESNE / HISTORIC GARDEN (1st Edition OS)
	PROPOSED M28 PROJECT



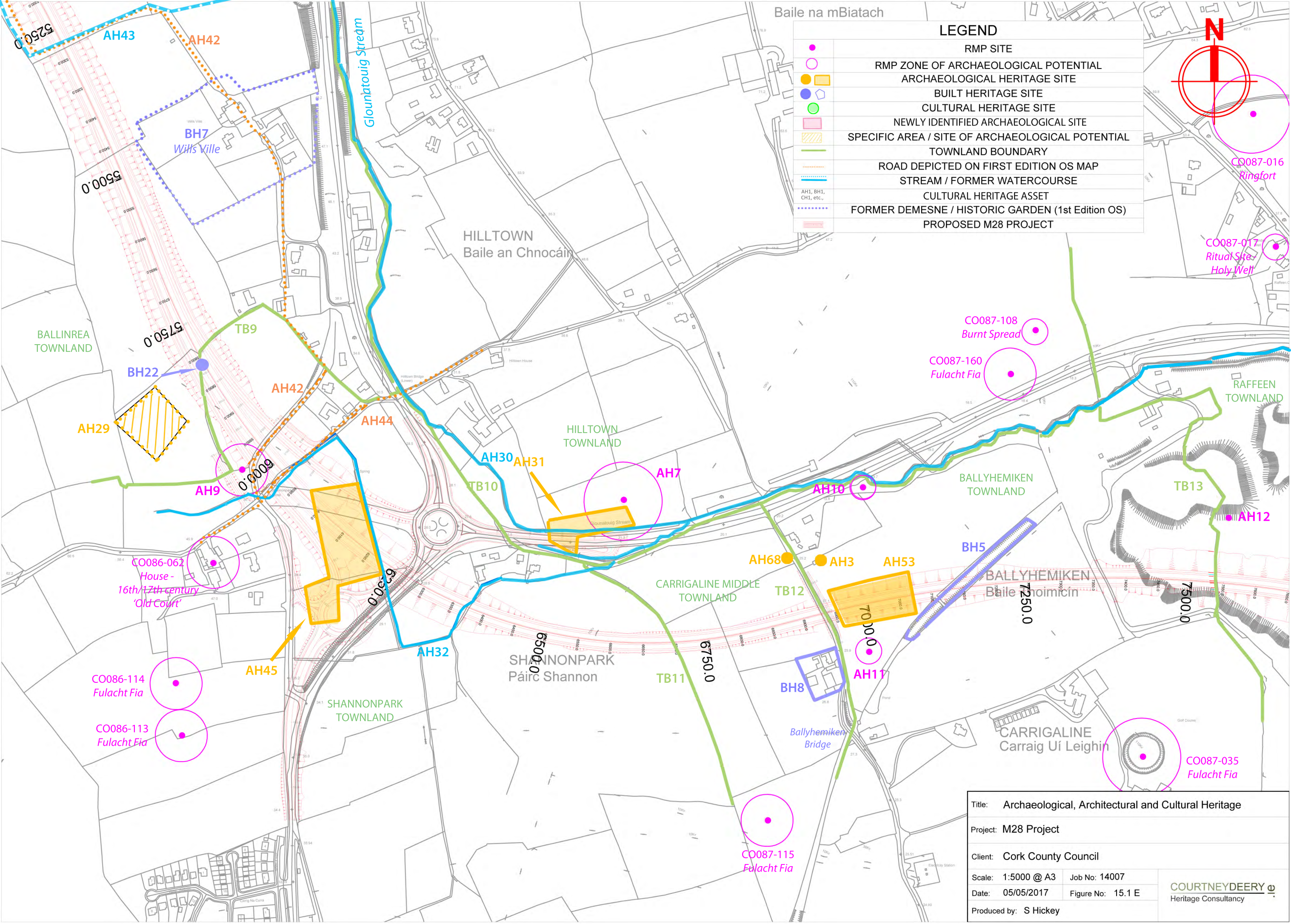
Title: Archaeological, Architectural and Cultural Heritage	
Project: M28 Project	
Client: Cork County Council	
Scale: 1:5000 @ A3	Job No: 14007
Date: 05/05/2017	Figure No: 15.1 C
Produced by: S Hickey	
 Heritage Consultancy	



LEGEND	
	RMP SITE
	RMP ZONE OF ARCHAEOLOGICAL POTENTIAL
	ARCHAEOLOGICAL HERITAGE SITE
	BUILT HERITAGE SITE
	CULTURAL HERITAGE SITE
	NEWLY IDENTIFIED ARCHAEOLOGICAL SITE
	SPECIFIC AREA / SITE OF ARCHAEOLOGICAL POTENTIAL
	TOWNLAND BOUNDARY
	ROAD DEPICTED ON FIRST EDITION OS MAP
	STREAM / FORMER WATERCOURSE
	CULTURAL HERITAGE ASSET
	FORMER DEMESNE / HISTORIC GARDEN (1st Edition OS)
	PROPOSED M28 PROJECT



Title: Archaeological, Architectural and Cultural Heritage	
Project: M28 Project	
Client: Cork County Council	
Scale: 1:5000 @ A3	Job No: 14007
Date: 05/05/2017	Figure No: 15.1 D
Produced by: S Hickey	



LEGEND

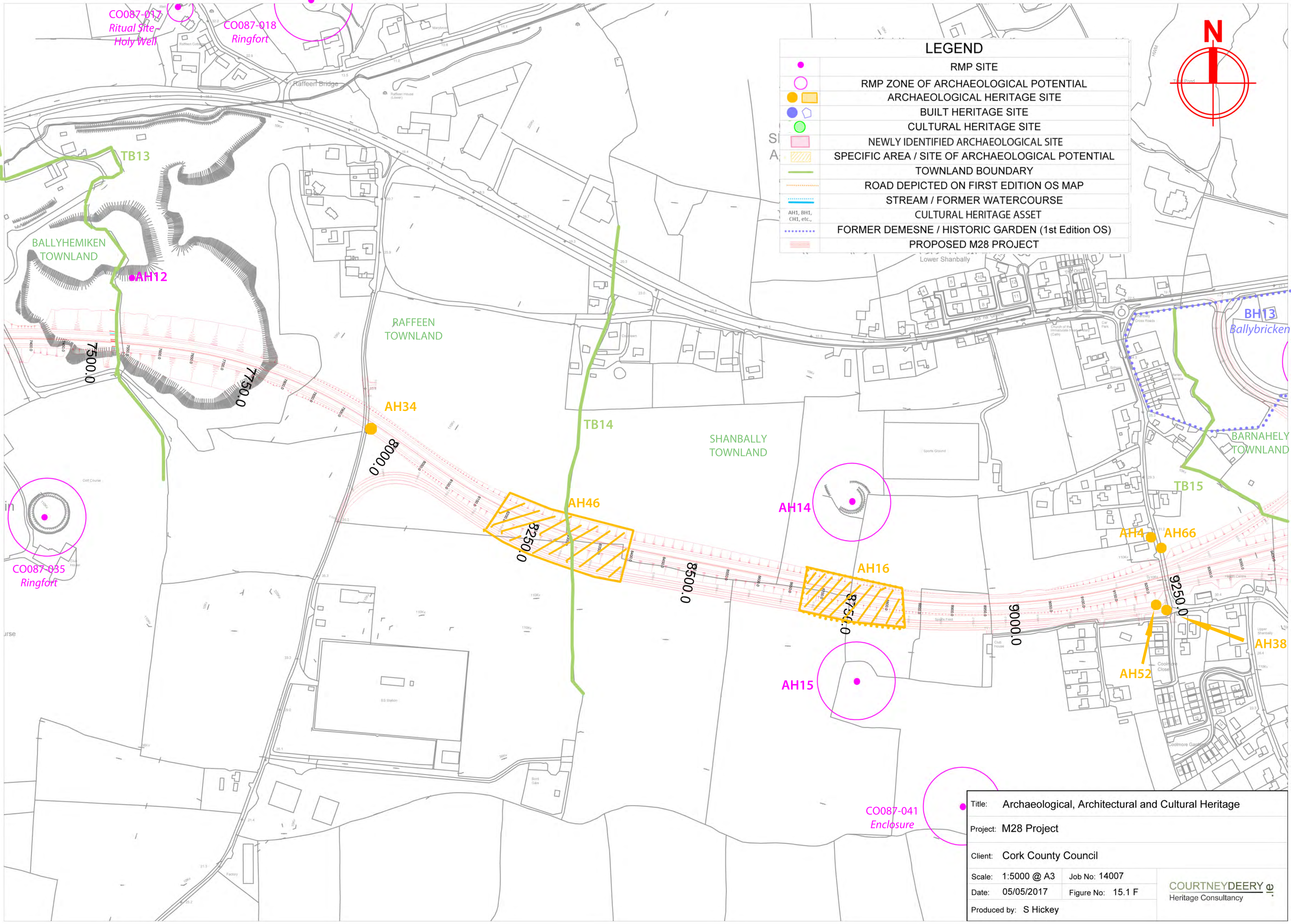
	RMP SITE
	RMP ZONE OF ARCHAEOLOGICAL POTENTIAL
	ARCHAEOLOGICAL HERITAGE SITE
	BUILT HERITAGE SITE
	CULTURAL HERITAGE SITE
	NEWLY IDENTIFIED ARCHAEOLOGICAL SITE
	SPECIFIC AREA / SITE OF ARCHAEOLOGICAL POTENTIAL
	TOWNLAND BOUNDARY
	ROAD DEPICTED ON FIRST EDITION OS MAP
	STREAM / FORMER WATERCOURSE
	CULTURAL HERITAGE ASSET
	FORMER DEMESNE / HISTORIC GARDEN (1st Edition OS)
	PROPOSED M28 PROJECT



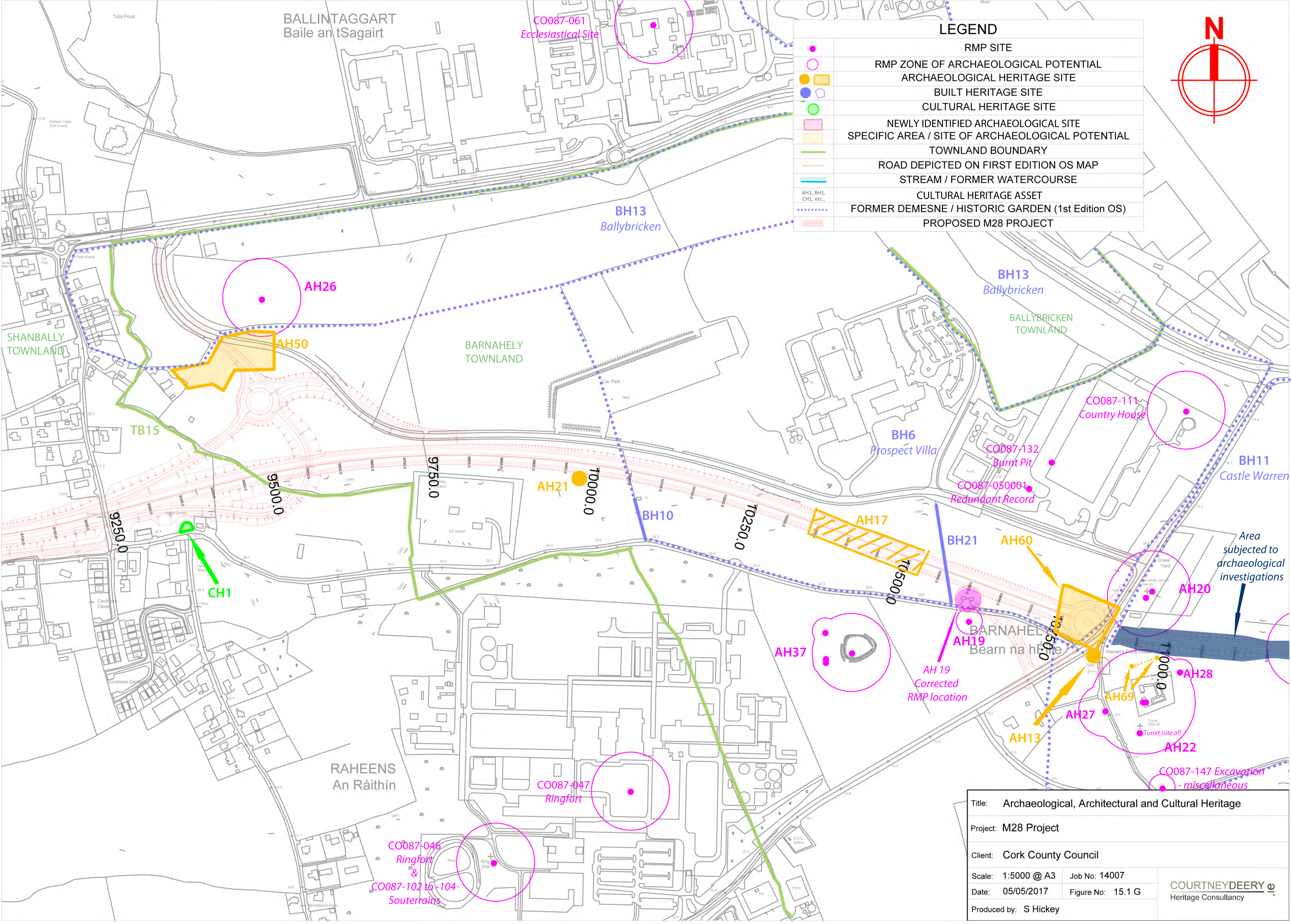
Title: Archaeological, Architectural and Cultural Heritage	
Project: M28 Project	
Client: Cork County Council	
Scale: 1:5000 @ A3	Job No: 14007
Date: 05/05/2017	Figure No: 15.1 E
Produced by: S Hickey	
COURTNEYDEERY Heritage Consultancy	



LEGEND	
●	RMP SITE
○	RMP ZONE OF ARCHAEOLOGICAL POTENTIAL
●	ARCHAEOLOGICAL HERITAGE SITE
●	BUILT HERITAGE SITE
●	CULTURAL HERITAGE SITE
■	NEWLY IDENTIFIED ARCHAEOLOGICAL SITE
▨	SPECIFIC AREA / SITE OF ARCHAEOLOGICAL POTENTIAL
—	TOWNLAND BOUNDARY
—	ROAD DEPICTED ON FIRST EDITION OS MAP
—	STREAM / FORMER WATERCOURSE
—	CULTURAL HERITAGE ASSET
—	FORMER DEMESNE / HISTORIC GARDEN (1st Edition OS)
—	PROPOSED M28 PROJECT



●	Title: Archaeological, Architectural and Cultural Heritage
	Project: M28 Project
	Client: Cork County Council
	Scale: 1:5000 @ A3
	Date: 05/05/2017
	Job No: 14007
	Figure No: 15.1 F
	Produced by: S Hickey



LEGEND

	RMP SITE
	RMP ZONE OF ARCHAEOLOGICAL POTENTIAL
	ARCHAEOLOGICAL HERITAGE SITE
	BUILT HERITAGE SITE
	CULTURAL HERITAGE SITE
	NEWLY IDENTIFIED ARCHAEOLOGICAL SITE
	SPECIFIC AREA / SITE OF ARCHAEOLOGICAL POTENTIAL
	TOWNLAND BOUNDARY
	ROAD DEPICTED ON FIRST EDITION OS MAP
	STREAM / FORMER WATERCOURSE
	CULTURAL HERITAGE ASSET
	FORMER DEMESNE / HISTORIC GARDEN (1st Edition OS)
	PROPOSED M28 PROJECT



Title: Archaeological, Architectural and Cultural Heritage	
Project: M28 Project	
Client: Cork County Council	
Scale: 1:5000 @ A3	Job No: 14007
Date: 05/05/2017	Figure No: 15.1 G
Produced by: S Hickey	

Area subjected to archaeological investigations

